



Envaluation Services, Inc. generated a report of Federal, State, Tribal and local government records in accordance with the All Appropriate Inquiry (AAI) and ASTM E1527-05 standards for the following property:

A review of the report generated for the above property revealed a risk level of:



HIGH



MEDIUM



LOW

Supporting Commentary:

Limitations: The purpose of the government record review was to identify potential environmental concerns associated with subject site and adjacent properties. This report has been prepared for the exclusive use of The User, identified above. This warranty stands in lieu of all warranties, expressed or implied. While the report can be used as a guide, it must be understood that it is neither a rejection nor an endorsement of the subject site. This analysis was reviewed and prepared by a qualified Environmental Professional.



Supporting Commentary:

Limitations: The purpose of the government record review was to identify potential environmental concerns associated with subject site and adjacent properties. This report has been prepared for the exclusive use of The User, identified above. This warranty stands in lieu of all warranties, expressed or implied. While the report can be used as a guide, it must be understood that it is neither a rejection nor an endorsement of the subject site. This analysis was reviewed and prepared by a qualified Environmental Professional.

InfoMap
Technologies Incorporated

Environmental FirstSearch™ Report

Target Property:

2201 READING AVE

READING PA 19609

Job Number: 3131

PREPARED FOR:

03-01-11

Tel: (610) 430-7530

Fax: (610) 430-7535

Environmental FirstSearch is a **FIRSTSEARCH** Corporation. All rights reserved.



Environmental FirstSearch

Search Summary Report

Target Site: 2201 READING AVE
READING PA 19609

FirstSearch Summary

Database	Sel	Updated	Radius	Site	1/8	1/4	1/2	1/2>	ZIP	TOTALS
NPL	Y	10-21-10	1.00	0	0	0	0	0	0	0
NPL Delisted	Y	10-21-10	0.50	0	0	0	0	-	0	0
CERCLIS	Y	11-30-10	0.50	0	0	0	0	-	0	0
NFRAP	Y	11-30-10	0.50	0	0	0	0	-	0	0
RCRA COR ACT	Y	11-10-10	1.00	0	0	0	0	0	0	0
RCRA TSD	Y	11-10-10	0.50	0	0	0	0	-	0	0
RCRA GEN	Y	11-10-10	0.25	1	1	1	-	-	0	3
Federal Brownfield	Y	12-10-10	0.50	0	0	0	0	-	0	0
ERNS	Y	01-24-11	0.12	1	2	-	-	-	0	3
Tribal Lands	Y	12-01-05	1.00	0	0	0	0	0	0	0
State/Tribal Sites	Y	10-01-09	1.00	0	0	0	0	0	0	0
State Spills 90	Y	NA	0.12	0	0	-	-	-	0	0
State/Tribal SWL	Y	06-15-10	0.50	0	0	0	0	-	0	0
State/Tribal LUST	Y	01-03-11	0.50	0	0	3	0	-	0	3
State/Tribal UST/AST	Y	12-01-10	0.25	0	1	4	-	-	0	5
State/Tribal EC	Y	05-01-08	0.50	0	0	0	0	-	0	0
State/Tribal IC	Y	05-01-08	0.25	0	0	0	-	-	0	0
State/Tribal VCP	Y	NA	0.50	0	0	0	0	-	0	0
State/Tribal Brownfields	Y	01-31-10	0.50	0	0	0	1	-	2	3
Federal IC/EC	Y	11-04-10	0.50	0	0	0	0	-	0	0
- TOTALS -				2	4	8	1	0	2	17

Notice of Disclaimer

Due to the limitations, constraints, inaccuracies and incompleteness of government information and computer mapping data currently available to InfoMap Technologies, certain conventions have been utilized in preparing the locations of all federal, state and local agency sites residing in InfoMap Technologies's databases. All EPA sites are depicted by a rectangle approximating their location and size. The boundaries of the rectangles represent NPL and state landfill the eastern and western most longitudes; the northern and southern most latitudes. As such, the mapped areas may exceed the actual areas and do not represent the actual boundaries of these properties. All other sites are depicted by a point representing their approximate address location and make no attempt to represent the actual areas of the associated property. Actual boundaries and locations of individual properties can be found in the files residing at the agency responsible for such information.

Waiver of Liability

Although InfoMap Technologies uses its best efforts to research the actual location of each site, InfoMap Technologies does not and can not warrant the accuracy of these sites with regard to exact location and size. All authorized users of InfoMap Technologies's services proceeding are signifying an understanding of InfoMap Technologies's searching and mapping conventions, and agree to waive any and all liability claims associated with search and map results showing incomplete and or inaccurate site locations.

***Environmental FirstSearch
Site Information Report***

Request Date: 03-01-11
Requestor Name: WSFS
Standard: AAI

Search Type: COORD
Job Number: 3131
Filtered Report

Target Site: 2201 READING AVE
READING PA 19609

Demographics

Sites: 17	Non-Geocoded: 2	Population: NA
Radon: 9.5 - 23.7 PCI/L		

Site Location

	<u>Degrees (Decimal)</u>	<u>Degrees (Min/Sec)</u>		<u>UTMs</u>
Longitude:	-75.991141	-75:59:28	Easting:	415797.558
Latitude:	40.32622	40:19:34	Northing:	4464226.135
Elevation:	345		Zone:	18

Comment

Comment:

Additional Requests/Services

Adjacent ZIP Codes: 0 Mile(s)

Services:

<u>ZIP</u>				
<u>Code</u>	<u>City Name</u>	<u>ST</u>	<u>Dist/Dir</u>	<u>Sel</u>

	<u>Requested?</u>	<u>Date</u>
Fire Insurance Maps	No	
Aerial Photographs	No	
Historical Topos	No	
City Directories	No	
Title Search/Env Liens	No	
Municipal Reports	No	
Online Topos	No	

Environmental FirstSearch Sites Summary Report

Target Property: 2201 READING AVE
READING PA 19609

JOB: 3131

TOTAL: 17 **GEOCODED:** 15 **NON GEOCODED:** 2 **SELECTED:** 0

ID	DB Type	Site Name/ID/Status	Address	Dist/Dir	Map ID	Page No.
2	RCRAGN	TROUTMAN MACHINE INC PAD982568065/SGN	2201 READING AVE WEST LAWN PA 19609	0.00 --	1	2
4	ERNS	TROUTMAN INDUSTRIES 402617/FIXED FACILITY	2201 READING AVE WEST LAWN PA	0.00 --	1	3
3	RCRAGN	TROUTMAN MACHINE INC PAD002367233/SGN	2141 PORTLAND AVE WEST LAWN PA 19609	0.05 NE	2	5
5	ERNS	TROUTMAN INDUSTRIES 401602/FIXED FACILITY	2141 PORTLAND AVE WEST LAWN PA 19609	0.05 NE	2	6
6	ERNS	TROUTMAN INDUSTRIES INC 263131/FIXED FACILITY	2141 PORTLAND AVE WEST LAWN PA 19609	0.05 NE	2	7
7	UST	ADVENT LUTH CHURCH 06-44235	16 TELFORD AVE WEST LAWN PA 19609	0.10 NW	3	8
8	UST	REDNERS QUICK SHOPPE 06-37292/ACTIVE	2320 PENN AVE WEST LAWN PA 19609	0.16 NW	4	9
12	LUST	REDNERS QUICK SHOPPE 0997-97/ARCHIVED	2320 PENN AVE WEST LAWN BORO PA 19609	0.16 NW	4	10
11	UST	WEST LAWN UNITED METH CHURCH 06-43954	15 WOODSIDE AVE WESTLAWN PA 19609	0.16 NW	5	10
14	LUST	WEST LAWN FIRE CO 3060869/CLOSED	103 WOODSIDE AVE WEST LAWN PA 19610	0.21 NW	6	11
1	RCRAGN	SCHOELLKOPF SERVICE CENTER INC PAD987348679/VGN	2005 PENN AVE WEST LAWN PA 19609	0.23 NE	7	13
9	UST	SCHOELLKOPF SVC CTR 06-05471/ACTIVE	2005 PENN AVE WEST LAWN PA 19609	0.23 NE	7	14
13	LUST	SCHOELLKOPF SVC CTR 06-05471/CLOSED	2005 PENN AVE WEST LAWN PA 19609	0.23 NE	7	15
10	UST	WEST LAWN MOTOR CO 06-41960	1925 PENN AVE WEST LAWN PA 19609	0.25 NE	8	15
15	BROWNFIELD	STEVEN OHMSMAN RES ACTII-0110-47/ACTII	115 GRANDVIEW BLVD READING PA 19609	0.48 NE	9	16

***Environmental FirstSearch
Sites Summary Report***

Target Property: 2201 READING AVE
READING PA 19609

JOB: 3131

TOTAL: 17 **GEOCODED:** 15 **NON GEOCODED:** 2 **SELECTED:** 0

ID	DB Type	Site Name/ID/Status	Address	Dist/Dir	Map ID	Page No.
17	BROWNFIELD	PPL SPRING SUBSTATION ACTII-0806-27/ACTII	OFF OF SOUTH HULL ST READING PA	NON GC		17
16	BROWNFIELD	PA STEEL WEST PARCEL ACTII-0807-72/ACTII	WEST SIDE S THIRD ST READING PA	NON GC		18

**Environmental FirstSearch
Site Detail Report**

Target Property: 2201 READING AVE
READING PA 19609

JOB: 3131

RCRAGN

SEARCH ID: 2 **DIST/DIR:** 0.00 -- **ELEVATION:** 345 **MAP ID:** 1

NAME: TROUTMAN MACHINE INC	REV: 11/10/10
ADDRESS: 2201 READING AVE	ID1: PAD982568065
WEST LAWN PA 19609	ID2:
CONTACT:	STATUS: SGN
SOURCE: EPA	PHONE:

SITE INFORMATION

CONTACT INFORMATION: PATRICIA TROUTMAN
2201 READING AVE
WEST LAWN PA 19609

PHONE: 2156787352

UNIVERSE INFORMATION:

GOVERNMENT PERFORMANCE AND RESULTS ACT (GPRA)

GPRA PERMIT: N - NO
GPRA POST CLOSURE: N - NO
GPRA CA: N - NO

GOVERNMENT PERFORMANCE AND RESULTS ACT (GPRA)

GPRA PERMIT: N - NO
GPRA POST CLOSURE: N - NO
GPRA CA: N - NO
GPRA COMPLIANCE MONITORING and ENFORCEMENT: N - NO

SUBJECT TO CORRECTIVE ACTION (SUBJCA)

SUBJCA: N - NO
SUBJCA TSD 3004: N - NO
SUBJCA NON TSD: N - NO

SIGNIFICANT NON-COMPLIANCE(SNC): N - NO
BEGINNING OF THE YEAR SNC: N - NO
PERMIT WORKLOAD: ----
CLOSURE WORKLOAD: ----
POST CLOSURE WORKLOAD: ----
PERMITTING /CLOSURE/POST-CLOSURE PROGRESS: ----
CORRECTIVE ACTION WORKLOAD: N - NO
GENERATOR STATUS: SQG - SMALL QUANTITY GENERATOR: GENERATES 100 - 1000
KG/MONTH OF HAZARDOUS WASTE

NAIC INFORMATION

ENFORCEMENT INFORMATION:

VIOLATION INFORMATION:

HAZARDOUS WASTE INFORMATION:

- Continued on next page -

***Environmental FirstSearch
Site Detail Report***

Target Property: 2201 READING AVE
READING PA 19609

JOB: 3131

RCRAGN

SEARCH ID: 2	DIST/DIR: 0.00 --	ELEVATION: 345	MAP ID: 1
---------------------	--------------------------	-----------------------	------------------

NAME: TROUTMAN MACHINE INC
ADDRESS: 2201 READING AVE
WEST LAWN PA 19609

REV: 11/10/10
ID1: PAD982568065
ID2:
STATUS: SGN
PHONE:

CONTACT:
SOURCE: EPA

Ignitable waste

The following spent halogenated solvents used in degreasing: Tetrachloroethylene, trichlorethylene, methylene chloride, 1,1,1-trichloroethane, carbon tetrachloride and chlorinated fluorocarbons; all spent solvent mixtures/bl

**Environmental FirstSearch
Site Detail Report**

Target Property: 2201 READING AVE
READING PA 19609

JOB: 3131

ERNS

SEARCH ID: 4 **DIST/DIR:** 0.00 -- **ELEVATION:** 345 **MAP ID:** 1

NAME: TROUTMAN INDUSTRIES	REV: 10-01-99
ADDRESS: 2201 READING AVE	ID1: 402617
WEST LAWN PA	ID2:
BERKS	STATUS: FIXED FACILITY
CONTACT:	PHONE:
SOURCE: EPA	

SPILL INFORMATION

DATE OF SPILL: **TIME OF SPILL:** 0000

PRODUCT RELEASED (1): CHROMIC WASTE
QUANTITY (1): 2
UNITS (1): GAL

PRODUCT RELEASED (2):
QUANTITY (2):
UNITS (2):

PRODUCT RELEASED (3):
QUANTITY (3):
UNITS (3):

MEDIUM/MEDIA AFFECTED

AIR: NO	GROUNDWATER: NO
LAND: NO	FIXED FACILITY: NO
WATER: NO	OTHER: NO
WATERBODY AFFECTED BY RELEASE:	NONE

CAUSE OF RELEASE

DUMPING: NO	EQUIPMENT FAILURE: NO
NATURAL PHENOMENON: NO	OPERATOR ERROR: NO
OTHER CAUSE: NO	TRANSP. ACCIDENT: NO
UNKNOWN: NO	

ACTIONS TAKEN: UNKNOWN
RELEASE DETECTION:
MISC. NOTES: PADER INCIDENT REPORT ATTACHED.

DISCHARGER INFORMATION

DISCHARGER ID: 402617	DUN and BRADSTREET :
TYPE OF DISCHARGER: PRIVATE ENTERPRISE	
NAME OF DISCHARGER: TROUTMAN INDUSTRIES	
ADDRESS: 2201 READING AVE.	
WEST LAWN PA	

**Environmental FirstSearch
Site Detail Report**

Target Property: 2201 READING AVE
READING PA 19609

JOB: 3131

RCRAGN

SEARCH ID: 3 **DIST/DIR:** 0.05 NE **ELEVATION:** 349 **MAP ID:** 2

NAME: TROUTMAN MACHINE INC
ADDRESS: 2141 PORTLAND AVE
WEST LAWN PA 19609

REV: 11/10/10
ID1: PAD002367233
ID2:
STATUS: SGN
PHONE:

CONTACT:
SOURCE: EPA

SITE INFORMATION

CONTACT INFORMATION: PATRICIA TROUTMAN
2141 PORTLAND AVE
WEST LAWN PA 19609

PHONE: 2156787352

UNIVERSE INFORMATION:

GOVERNMENT PERFORMANCE AND RESULTS ACT (GPRA)

GPRA PERMIT: N - NO
GPRA POST CLOSURE: N - NO
GPRA CA: N - NO

GOVERNMENT PERFORMANCE AND RESULTS ACT (GPRA)

GPRA PERMIT: N - NO
GPRA POST CLOSURE: N - NO
GPRA CA: N - NO
GPRA COMPLIANCE MONITORING and ENFORCEMENT: N - NO

SUBJECT TO CORRECTIVE ACTION (SUBJCA)

SUBJCA: N - NO
SUBJCA TSD 3004: N - NO
SUBJCA NON TSD: N - NO

SIGNIFICANT NON-COMPLIANCE(SNC): N - NO
BEGINNING OF THE YEAR SNC: N - NO
PERMIT WORKLOAD: ----
CLOSURE WORKLOAD: ----
POST CLOSURE WORKLOAD: ----
PERMITTING /CLOSURE/POST-CLOSURE PROGRESS: ----
CORRECTIVE ACTION WORKLOAD: N - NO
GENERATOR STATUS: SQG - SMALL QUANTITY GENERATOR: GENERATES 100 - 1000
KG/MONTH OF HAZARDOUS WASTE

NAIC INFORMATION

ENFORCEMENT INFORMATION:

VIOLATION INFORMATION:

HAZARDOUS WASTE INFORMATION:

- Continued on next page -

***Environmental FirstSearch
Site Detail Report***

Target Property: 2201 READING AVE
READING PA 19609

JOB: 3131

RCRAGN

SEARCH ID: 3	DIST/DIR: 0.05 NE	ELEVATION: 349	MAP ID: 2
---------------------	--------------------------	-----------------------	------------------

NAME: TROUTMAN MACHINE INC
ADDRESS: 2141 PORTLAND AVE
WEST LAWN PA 19609

REV: 11/10/10
ID1: PAD002367233
ID2:
STATUS: SGN
PHONE:

CONTACT:
SOURCE: EPA

The following spent halogenated solvents used in degreasing: Tetrachloroethylene, trichlorethylene, methylene chloride, 1,1,1-trichloroethane, carbon tetrachloride and chlorinated fluorocarbons; all spent solvent mixtures/bl
Ignitable waste

**Environmental FirstSearch
Site Detail Report**

Target Property: 2201 READING AVE
READING PA 19609

JOB: 3131

ERNS

SEARCH ID: 5 **DIST/DIR:** 0.05 NE **ELEVATION:** 349 **MAP ID:** 2

NAME: TROUTMAN INDUSTRIES
ADDRESS: 2141 PORTLAND AVE
WEST LAWN PA 19609

REV: 10/26/1994
ID1: 401602
ID2:
STATUS: FIXED FACILITY
PHONE:

CONTACT:
SOURCE: EPA

SPILL INFORMATION

DATE OF SPILL: 10/26/1994 **TIME OF SPILL:** 0845

PRODUCT RELEASED (1): CHROMIC ACID 10%
QUANTITY (1): 1
UNITS

CAUSE OF RELEASE

DUMPING:	NO	EQUIPMENT FAILURE:	NO
NATURAL PHENOMENON:	NO	OPERATOR ERROR:	NO
OTHER CAUSE:	NO	TRANSP	

**Environmental FirstSearch
Site Detail Report**

Target Property: 2201 READING AVE
READING PA 19609

JOB: 3131

ERNS

SEARCH ID: 6 **DIST/DIR:** 0.05 NE **ELEVATION:** 349 **MAP ID:** 2

NAME: TROUTMAN INDUSTRIES INC	REV: 09-30-99
ADDRESS: 2141 PORTLAND AVE	ID1: 263131
WEST LAWN PA 19609	ID2:
BERKS	STATUS: FIXED FACILITY
CONTACT:	PHONE:
SOURCE: EPA	

SPILL INFORMATION

DATE OF SPILL: **TIME OF SPILL:** 0700

PRODUCT RELEASED (1): CHROMIC ACID AND WATER
QUANTITY (1): 10
UNITS (1): GAL

PRODUCT RELEASED (2):
QUANTITY (2):
UNITS (2):

PRODUCT RELEASED (3):
QUANTITY (3):
UNITS (3):

MEDIUM/MEDIA AFFECTED

AIR: NO	GROUNDWATER: NO
LAND: YES	FIXED FACILITY: NO
WATER: NO	OTHER: NO
WATERBODY AFFECTED BY RELEASE:	NONE

CAUSE OF RELEASE

DUMPING: NO	EQUIPMENT FAILURE: YES
NATURAL PHENOMENON: NO	OPERATOR ERROR: NO
OTHER CAUSE: NO	TRANSP. ACCIDENT: NO
UNKNOWN: NO	

ACTIONS TAKEN: SORBENT PADS USED TO RECOVER LIQUID AND WILL NEUTRALIZE AREA WITH LIME
RELEASE DETECTION: RINSE TANK HOSE NOOZLE CRACKED CAUSING OVERFLOW OF THE TANK
MISC. NOTES:

DISCHARGER INFORMATION

DISCHARGER ID: 263131	DUN and BRADSTREET :
TYPE OF DISCHARGER: PRIVATE CITIZEN	
NAME OF DISCHARGER: TROUTMAN INDUSTRIES INC	
ADDRESS: 2141 PORTLAND AVENUE	
WEST LAWN PA 19609	

***Environmental FirstSearch
Site Detail Report***

Target Property: 2201 READING AVE
READING PA 19609

JOB: 3131

UST

SEARCH ID: 7 **DIST/DIR:** 0.10 NW **ELEVATION:** 359 **MAP ID:** 3

NAME: ADVENT LUTH CHURCH
ADDRESS: 16 TELFORD AVE
WEST LAWN PA 19609

REV:
ID1: 06-44235
ID2:
STATUS:
PHONE:

CONTACT:
SOURCE: PADEP

	<u>Tanks</u>	<u>Installed</u>	<u>Capacity</u>
CURRENT:	0		
REMOVED:	0		
PERMANENT:	0		
UNKNOWN:	0		
TEMP:	0		
CLOSED:	0		

PRODUCTS:
TANK MATERIAL:
PIPE MATERIAL:

**Environmental FirstSearch
Site Detail Report**

Target Property: 2201 READING AVE
READING PA 19609

JOB: 3131

UST

SEARCH ID: 8 **DIST/DIR:** 0.16 NW **ELEVATION:** 359 **MAP ID:** 4

NAME: REDNERS QUICK SHOPPE	REV: 12/01/10
ADDRESS: 2320 PENN AVE	ID1: 06-37292
WEST LAWN PA 19609	ID2:
CONTACT:	STATUS: ACTIVE
SOURCE: PA DEP	PHONE:

TANK DETAILS

TANK NO.: 001	TANK TYPE: UST
CAPACITY: 15000	PRODUCT: GASOLINE
INSTALLATION DATE: 5/14/1997	STATUS: Currently In Use
LAST INSPECTION DATE:	4/1/2010
TYPE OF INSPECTION: Facility Operation Inspection (UST only)	

TANK NO.: 002	TANK TYPE: UST
CAPACITY: 12000	PRODUCT: GASOLINE
INSTALLATION DATE: 5/14/1997	STATUS: Currently In Use
LAST INSPECTION DATE:	4/1/2010
TYPE OF INSPECTION: Facility Operation Inspection (UST only)	

TANK NO.: 003	TANK TYPE: UST
CAPACITY: 4000	PRODUCT: KEROSENE
INSTALLATION DATE: 5/14/1997	STATUS: Currently In Use
LAST INSPECTION DATE:	4/1/2010
TYPE OF INSPECTION: Facility Operation Inspection (UST only)	

**Environmental FirstSearch
Site Detail Report**

Target Property: 2201 READING AVE
READING PA 19609

JOB: 3131

LUST

SEARCH ID: 12 **DIST/DIR:** 0.16 NW **ELEVATION:** 359 **MAP ID:** 4

NAME: REDNERS QUICK SHOPPE
ADDRESS: 2320 PENN AVE
WEST LAWN BORO PA 19609

REV:
ID1: 0997-97
ID2:
STATUS: ARCHIVED
PHONE:

CONTACT:
SOURCE: PA DEP

This LUST case was obtained from the PA DEP prior to 2003. The PA DEP did not provide ID numbers for LUST cases prior to 2003, the ID for this case is not a PA DEP ID number.

LUST INFORMATION

SUBSTANCE RELEASED: LEAD
CLASS: Cleanup of tanks using authorities other than Act 32.
STATUS: CLOSED
CLEANUP COMPLETION DATE: 6/18/97
DATE RECEIVED FROM DEP: 1997

UST

SEARCH ID: 11 **DIST/DIR:** 0.16 NW **ELEVATION:** 353 **MAP ID:** 5

NAME: WEST LAWN UNITED METH CHURCH
ADDRESS: 15 WOODSIDE AVE
WESTLAWN PA 19609

REV:
ID1: 06-43954
ID2:
STATUS:
PHONE:

CONTACT:
SOURCE: PADEP

	<u>Tanks</u>	<u>Installed</u>	<u>Capacity</u>
CURRENT:	0		
REMOVED:	0		
PERMANENT:	0		
UNKNOWN:	0		
TEMP:	0		
CLOSED:	0		

PRODUCTS:
TANK MATERIAL:
PIPE MATERIAL:

***Environmental FirstSearch
Site Detail Report***

Target Property: 2201 READING AVE
READING PA 19609

JOB: 3131

LUST

SEARCH ID: 14 **DIST/DIR:** 0.21 NW **ELEVATION:** 369 **MAP ID:** 6

NAME: WEST LAWN FIRE CO
ADDRESS: 103 WOODSIDE AVE
WEST LAWN PA 19610

REV: 01/03/11
ID1: 3060869
ID2: 06-64055
STATUS: CLOSED
PHONE:

CONTACT:
SOURCE: PA DEP

LUST INFORMATION

DATE OF RELEASE: 8/5/1989
TYPE: USTPT-UNDERGROUND STORAGE TANK SYSTEM CONTAINING PETROLEUM
STATUS: 4.Cleanup Completed -Removal of contaminants to applicable cleanup standards has been demonstrated to DEP.
STATUS DATE: 8/5/1992
SOURCE CAUSE DESCRIPTION:

Status Date Info:Date entries for cleanup status 4 and 5 are required. For cleanup status 4 (cleanup completed), this entry represents the date that DEP issued the No Further Action or Liability Protection letter to the responsible party. For cleanup status 5 (inactive), the entry is the date that DEP determines the incident is low priority for corrective action.

Release Date Info:Where the date is unknown, the default date is the effective date of the Tank Act (August 5, 1989).

**Environmental FirstSearch
Site Detail Report**

Target Property: 2201 READING AVE
READING PA 19609

JOB: 3131

RCRAGN

SEARCH ID: 1 **DIST/DIR:** 0.23 NE **ELEVATION:** 358 **MAP ID:** 7

NAME: SCHOELLKOPF SERVICE CENTER INC
ADDRESS: 2005 PENN AVE
WEST LAWN PA 19609

REV: 11/10/10
ID1: PAD987348679
ID2:
STATUS: VGN
PHONE:

CONTACT:
SOURCE: EPA

SITE INFORMATION

CONTACT INFORMATION: JERRY SCHOELLKOPE
2005 PENN AVE
WEST LAWN PA 19609

PHONE: 2156783333

UNIVERSE INFORMATION:

GOVERNMENT PERFORMANCE AND RESULTS ACT (GPRA)

GPRA PERMIT: N - NO
GPRA POST CLOSURE: N - NO
GPRA CA: N - NO

GOVERNMENT PERFORMANCE AND RESULTS ACT (GPRA)

GPRA PERMIT: N - NO
GPRA POST CLOSURE: N - NO
GPRA CA: N - NO
GPRA COMPLIANCE MONITORING and ENFORCEMENT: N - NO

SUBJECT TO CORRECTIVE ACTION (SUBJCA)

SUBJCA: N - NO
SUBJCA TSD 3004: N - NO
SUBJCA NON TSD: N - NO

SIGNIFICANT NON-COMPLIANCE(SNC): N - NO
BEGINNING OF THE YEAR SNC: N - NO

PERMIT WORKLOAD: ----
CLOSURE WORKLOAD: ----
POST CLOSURE WORKLOAD: ----

PERMITTING /CLOSURE/POST-CLOSURE PROGRESS: ----
CORRECTIVE ACTION WORKLOAD: N - NO

GENERATOR STATUS: SQG - SMALL QUANTITY GENERATOR: GENERATES 100 - 1000
KG/MONTH OF HAZARDOUS WASTE

NAIC INFORMATION

ENFORCEMENT INFORMATION:

VIOLATION INFORMATION:

HAZARDOUS WASTE INFORMATION:

- Continued on next page -

***Environmental FirstSearch
Site Detail Report***

Target Property: 2201 READING AVE
READING PA 19609

JOB: 3131

RCRAGN

SEARCH ID: 1 **DIST/DIR:** 0.23 NE **ELEVATION:** 358 **MAP ID:** 7

NAME: SCHOELLKOPF SERVICE CENTER INC
ADDRESS: 2005 PENN AVE
WEST LAWN PA 19609

REV: 11/10/10
ID1: PAD987348679
ID2:
STATUS: VGN
PHONE:

CONTACT:
SOURCE: EPA

Benzene

The following spent halogenated solvents: Tetrachloroethylene, methylene chloride, trichloroethylene, 1,1,1-trichloroethane, chlorobenzene, 1,1,2-trichloro-1,2,2-trifluoroethane, ortho-dichlorobenzene, trichlorofluoromethane

D000

Ignitable waste

Tetrachloroethylene

The following spent non-halogenated solvents: cresols, cresylic acid, and nitrobenzene; all spent solvent mixtures/blends containing, before use, a total of ten percent or more (by volume) of one or more of the above non-hal

Lead

Environmental FirstSearch
Site Detail Report

Target Property: 2201 READING AVE
READING PA 19609

JOB: 3131

UST

SEARCH ID: 9 **DIST/DIR:** 0.23 NE **ELEVATION:** 358 **MAP ID:** 7

NAME: SCHOELLKOPF SVC CTR	REV: 12/01/10
ADDRESS: 2005 PENN AVE	ID1: 06-05471
WEST LAWN PA 19609	ID2:
CONTACT:	STATUS: ACTIVE
SOURCE: PA DEP	PHONE:

TANK DETAILS

TANK NO.: 001	TANK TYPE: UST
CAPACITY: 8000	PRODUCT: GASOLINE
INSTALLATION DATE: 10/25/1992	STATUS: Currently In Use
LAST INSPECTION DATE: 4/13/2009	
TYPE OF INSPECTION: Facility Operation Inspection (UST only)	

TANK NO.: 002	TANK TYPE: UST
CAPACITY: 3000	PRODUCT: DIESEL
INSTALLATION DATE: 12/28/1992	STATUS: Currently In Use
LAST INSPECTION DATE: 4/13/2009	
TYPE OF INSPECTION: Facility Operation Inspection (UST only)	

TANK NO.: 003	TANK TYPE: UST
CAPACITY: 4000	PRODUCT: GASOLINE
INSTALLATION DATE: 10/25/1992	STATUS: Currently In Use
LAST INSPECTION DATE: 4/13/2009	
TYPE OF INSPECTION: Facility Operation Inspection (UST only)	

TANK NO.: 004	TANK TYPE: UST
CAPACITY: 4000	PRODUCT: GASOLINE
INSTALLATION DATE: 10/25/1992	STATUS: Currently In Use
LAST INSPECTION DATE: 4/13/2009	
TYPE OF INSPECTION: Facility Operation Inspection (UST only)	

TANK NO.: 005	TANK TYPE: UST
CAPACITY: 4000	PRODUCT: GASOLINE
INSTALLATION DATE: 10/25/1992	STATUS: Currently In Use
LAST INSPECTION DATE: 4/13/2009	
TYPE OF INSPECTION: Facility Operation Inspection (UST only)	

**Environmental FirstSearch
Site Detail Report**

Target Property: 2201 READING AVE
READING PA 19609

JOB: 3131

LUST

SEARCH ID: 13 **DIST/DIR:** 0.23 NE **ELEVATION:** 358 **MAP ID:** 7

NAME: SCHOELLKOPF SVC CTR	REV: 01/03/11
ADDRESS: 2005 PENN AVE	ID1: 06-05471
WEST LAWN PA 19609	ID2: 06-05471
BERKS	STATUS: CLOSED
CONTACT:	PHONE:
SOURCE: PA DEP	

LUST INFORMATION

DATE OF RELEASE: 9/16/2002
TYPE: USTPT-UNDERGROUND STORAGE TANK SYSTEM CONTAINING PETROLEUM
STATUS: 4.Cleanup Completed -Removal of contaminants to applicable cleanup standards has been demonstrated to DEP.
STATUS DATE: 1/2/2003
SOURCE CAUSE DESCRIPTION: Undetermined

Status Date Info:Date entries for cleanup status 4 and 5 are required. For cleanup status 4 (cleanup completed), this entry represents the date that DEP issued the No Further Action or Liability Protection letter to the responsible party. For cleanup status 5 (inactive), the entry is the date that DEP determines the incident is low priority for corrective action.

Release Date Info:Where the date is unknown, the default date is the effective date of the Tank Act (August 5, 1989).

UST

SEARCH ID: 10 **DIST/DIR:** 0.25 NE **ELEVATION:** 355 **MAP ID:** 8

NAME: WEST LAWN MOTOR CO	REV: 06-30-99
ADDRESS: 1925 PENN AVE	ID1: 06-41960
WEST LAWN PA 19609	ID2: 13193
CONTACT:	STATUS:
SOURCE: PADEP	PHONE:

TANK DETAILS

TANK ID: 001	TANK TYPE: UST	
CAPACITY: 500	PRODUCT: GASOLINE	
INSTALLATION DATE: 19630101		

***Environmental FirstSearch
Site Detail Report***

Target Property: 2201 READING AVE
READING PA 19609

JOB: 3131

BROWNFIELD

SEARCH ID: 15 **DIST/DIR:** 0.48 NE **ELEVATION:** 474 **MAP ID:** 9

NAME: STEVEN OHMSMAN RES
ADDRESS: 115 GRANDVIEW BLVD
READING PA 19609
BERKS

REV: 01/31/10
ID1: ACTII-0110-47
ID2:
STATUS: ACTII
PHONE:

CONTACT:
SOURCE: PA DEP

ACTII SITE INFORMATION

The PADEP has multiple lists for ACTII sites. Sites that appear multiple times have had multiple cleanups approved. The data below represents each listing for the site.

RESPONSE DATE: 5/8/2008
SIZE: ACRES
CLEANUP STANDARD:
CLEANUP INDICATOR CODE:
LAND DESIGNATION CODE:
CATEGORY DESCRIPTION:
STATUS: COMPLETE

**Environmental FirstSearch
Site Detail Report**

Target Property: 2201 READING AVE
READING PA 19609

JOB: 3131

BROWNFIELD

SEARCH ID: 17 **DIST/DIR:** NON GC **ELEVATION:** **MAP ID:**

NAME: PPL SPRING SUBSTATION	REV: 08/08/07
ADDRESS: OFF OF SOUTH HULL ST	ID1: ACTII-0806-27
READING PA	ID2:
BERKS	STATUS: ACTII
CONTACT:	PHONE:
SOURCE: PADEP	

ACTII SITE INFORMATION

The PADEP has multiple lists for ACTII sites. Sites that appear multiple times have had multiple cleanups approved. The data below represents each listing for the site.

RESPONSE DATE: 2/18/2004
SIZE: ACRES
CLEANUP STANDARD: SWH-Statewide Health Standard
CLEANUP INDICATOR CODE:
LAND DESIGNATION CODE:
CATEGORY DESCRIPTION: PCB
STATUS: COMPLETED - This is a site where the Department has approved a cleanup of a site that has been remediated to the Background, Statewide Health or Site-Specific standard

RESPONSE DATE: 2/18/2004
SIZE: ACRES
CLEANUP STANDARD: SWH-Statewide Health Standard
CLEANUP INDICATOR CODE:
LAND DESIGNATION CODE:
CATEGORY DESCRIPTION: PCB
STATUS: COMPLETED - This is a site where the Department has approved a cleanup of a site that has been remediated to the Background, Statewide Health or Site-Specific standard

**Environmental FirstSearch
Site Detail Report**

Target Property: 2201 READING AVE
READING PA 19609

JOB: 3131

BROWNFIELD

SEARCH ID: 16 **DIST/DIR:** NON GC **ELEVATION:** **MAP ID:**

NAME:	PA STEEL WEST PARCEL	REV:	08/08/07
ADDRESS:	WEST SIDE S THIRD ST READING PA BERKS	ID1:	ACTII-0807-72
CONTACT:		ID2:	
SOURCE:	PADEP	STATUS:	ACTII
		PHONE:	

ACTII SITE INFORMATION

The PADEP has multiple lists for ACTII sites. Sites that appear multiple times have had multiple cleanups approved. The data below represents each listing for the site.

RESPONSE DATE:	12/12/2003
SIZE:	2.2 ACRES
CLEANUP STANDARD:	SWH-Statewide Health Standard
CLEANUP INDICATOR CODE:	
LAND DESIGNATION CODE:	DEEDR, ENG
CATEGORY DESCRIPTION:	Fuel Oil No 2, PAH
STATUS:	COMPLETED - This is a site where the Department has approved a cleanup of a site that has been remediated to the Background, Statewide Health or Site-Specific standard

Environmental FirstSearch Descriptions

NPL: EPA NATIONAL PRIORITY LIST - The National Priorities List is a list of the worst hazardous waste sites that have been identified by Superfund. Sites are only put on the list after they have been scored using the Hazard Ranking System (HRS), and have been subjected to public comment. Any site on the NPL is eligible for cleanup using Superfund Trust money.

A Superfund site is any land in the United States that has been contaminated by hazardous waste and identified by the Environmental Protection Agency (EPA) as a candidate for cleanup because it poses a risk to human health and/or the environment.

FINAL - Currently on the Final NPL

PROPOSED - Proposed for NPL

NPL DELISTED: EPA NATIONAL PRIORITY LIST Subset - Database of delisted NPL sites. The National Oil and Hazardous Substances Pollution Contingency Plan (NCP) establishes the criteria that the EPA uses to delete sites from the NPL. In accordance with 40 CFR 300.425.(e), sites may be deleted from the NPL where no further response is appropriate.

DELISTED - Deleted from the Final NPL

CERCLIS: EPA COMPREHENSIVE ENVIRONMENTAL RESPONSE COMPENSATION AND LIABILITY INFORMATION SYSTEM (CERCLIS)- CERCLIS is a database of potential and confirmed hazardous waste sites at which the EPA Superfund program has some involvement. It contains sites that are either proposed to be or are on the National Priorities List (NPL) as well as sites that are in the screening and assessment phase for possible inclusion on the NPL.

PART OF NPL- Site is part of NPL site

DELETED - Deleted from the Final NPL

FINAL - Currently on the Final NPL

NOT PROPOSED - Not on the NPL

NOT VALID - Not Valid Site or Incident

PROPOSED - Proposed for NPL

REMOVED - Removed from Proposed NPL

SCAN PLAN - Pre-proposal Site

WITHDRAWN - Withdrawn

NFRAP: EPA COMPREHENSIVE ENVIRONMENTAL RESPONSE COMPENSATION AND LIABILITY INFORMATION SYSTEM ARCHIVED SITES - database of Archive designated CERCLA sites that, to the best of EPA's knowledge, assessment has been completed and has determined no further steps will be taken to list this site on the National Priorities List (NPL). This decision does not necessarily mean that there is no hazard associated with a given site; it only means that, based upon available information, the location is not judged to be a potential NPL site.

NFRAP – No Further Remedial Action Plan

P - Site is part of NPL site

D - Deleted from the Final NPL

F - Currently on the Final NPL

N - Not on the NPL

O - Not Valid Site or Incident

P - Proposed for NPL

R - Removed from Proposed NPL

S - Pre-proposal Site

W – Withdrawn

RCRA COR ACT: EPA RESOURCE CONSERVATION AND RECOVERY INFORMATION SYSTEM SITES - Database of hazardous waste information contained in the Resource Conservation and Recovery Act Information (RCRAInfo), a national program management and inventory system about hazardous waste handlers. In general, all generators, transporters, treaters, storers, and disposers of hazardous waste are required to provide information about their activities to state environmental agencies. These agencies, in turn pass on the information to regional and national EPA offices. This regulation is governed by the Resource Conservation and Recovery Act (RCRA), as amended by the Hazardous and Solid Waste Amendments of 1984.

RCRAInfo facilities that have reported violations and subject to corrective actions.

RCRA TSD: EPA RESOURCE CONSERVATION AND RECOVERY INFORMATION SYSTEM TREATMENT, STORAGE, and DISPOSAL FACILITIES. - Database of hazardous waste information contained in the Resource Conservation and Recovery Act Information (RCRAInfo), a national program management and inventory system about hazardous waste handlers. In general, all generators, transporters, treaters, storers, and disposers of hazardous waste are required to provide information about their activities to state environmental agencies. These agencies, in turn pass on the information to regional and national EPA offices. This regulation is governed by the Resource Conservation and Recovery Act (RCRA), as amended by the Hazardous and Solid Waste Amendments of 1984.

Facilities that treat, store, dispose, or incinerate hazardous waste.

RCRA GEN: EPA/MA DEP/CT DEP RESOURCE CONSERVATION AND RECOVERY INFORMATION SYSTEM GENERATORS - Database of hazardous waste information contained in the Resource Conservation and Recovery Act Information (RCRAInfo), a national program management and inventory system about hazardous waste handlers. In general, all generators, transporters, treaters, storers, and disposers of hazardous waste are required to provide information about their activities to state environmental agencies. These agencies, in turn pass on the information to regional and national EPA offices. This regulation is governed by the Resource Conservation and Recovery Act (RCRA), as amended by the Hazardous and Solid Waste Amendments of 1984.

Facilities that generate or transport hazardous waste or meet other RCRA requirements.

LGN - Large Quantity Generators

SGN - Small Quantity Generators

VGN – Conditionally Exempt Generator.

Included are RAATS (RCRA Administrative Action Tracking System) and CMEL (Compliance Monitoring & Enforcement List) facilities.

CONNECTICUT HAZARDOUS WASTE MANIFEST – Database of all shipments of hazardous waste within, into or from Connecticut. The data includes date of shipment, transporter and TSD info, and material shipped and quantity. This data is appended to the details of existing generator records.

MASSACHUSETTES HAZARDOUS WASTE GENERATOR – database of generators that are regulated under the MA DEP.

VQN-MA = generates less than 220 pounds or 27 gallons per month of hazardous waste or waste oil.

SQN-MA = generates 220 to 2,200 pounds or 27 to 270 gallons per month of waste oil.

LQG-MA = generates greater than 2,200 lbs of hazardous waste or waste oil per month.

ERNS: EPA/NRC EMERGENCY RESPONSE NOTIFICATION SYSTEM (ERNS) - Database of incidents reported to the National Response Center. These incidents include chemical spills, accidents involving chemicals (such as fires or explosions), oil spills, transportation accidents that involve oil or chemicals, releases of radioactive materials, sightings of oil sheens on bodies of water, terrorist incidents involving chemicals, incidents where illegally dumped chemicals have been found, and drills intended to prepare responders to handle these kinds of incidents. Data since January 2001 has been received from the National Response System database as the EPA no longer maintains this data.

Tribal Lands: DOI/BIA INDIAN LANDS OF THE UNITED STATES - Database of areas with boundaries established by treaty, statute, and (or) executive or court order, recognized by the Federal Government as territory in which American Indian tribes have primary governmental authority. The Indian Lands of the United States map layer shows areas of 640 acres or more, administered by the Bureau of Indian Affairs. Included are Federally-administered lands within a reservation which may or may not be considered part of the reservation.

BUREAU OF INDIAN AFFIARS CONTACT - Regional contact information for the Bureau of Indian Affairs offices.

State/Tribal Sites: PA DEP HAZARDOUS SITES CLEANUP PROGRAM - The Hazardous Sites Cleanup Act (HSCA) provides the Department of Environmental Protection (DEP) with the funding and the authority to conduct cleanup actions at sites where hazardous substances have been released. HSCA also provides DEP with enforcement authorities to force the persons who are responsible for releases of hazardous substances to conduct cleanup actions or to repay public funds spent on a DEP funded cleanup action. HSCA funds are also used to pay the state share of costs of cleanup actions at Pennsylvania sites in the Federal Superfund Program. Under the provisions of HSCA, most HSCA sites involve bankrupt facility owners, abandoned facilities, and inappropriate disposal of hazardous substances. As a general rule, HSCA sites do not include active facilities with financially viable owners.

State/Tribal SWL: *PA DEP* ACTIVE SOLID WASTE LANDFILL DATABASE - The Pennsylvania Department of Environmental Protection Agency's Database of Active Solid Waste Landfill Facilities

State/Tribal LUST: *PA DEP* STORAGE TANK RELEASE INCIDENTS - This list represents confirmed release incidents that have been reported to DEP since the enactment of the Storage Tank and Spill Prevention Act (Tank Act) in July 1989. These release incidents represent leaks, spills and overfills which have occurred from storage tank systems regulated by the Tank Act only. Releases from home heating oil tanks, which are not regulated by the Tank Act, are not part of this list.

State/Tribal UST/AST: *PA DEP* STORAGE TANK INFORMATION DATABASE - Database of registered storage tanks maintained by the PA DEP Bureau of Waste Management. Database includes registered, regulated storage tanks, except tanks storing highly hazardous substances and aboveground tanks with a capacity greater than 21,000 gallons (because of the Department's policy on sensitive information). Home heating oil tanks are not regulated and are not part of this list.

State/Tribal EC: *PA DEP* ENGINEERING CONTROLS LIST - Under the Land Recycling Act (Act 2) persons who perform a site cleanup using the site-specific standard or the special industrial area standard may use engineering or institutional controls as part of the response action. Engineering controls include various forms of caps, building foundations, liners, and treatment methods to create pathway elimination for regulated substances to enter environmental media or effect human health.

State/Tribal IC: *PA DEP* INSTITUTIONAL CONTROLS LIST - Under the Land Recycling Act (Act 2) persons who perform a site cleanup using the site-specific standard or the special industrial area standard may use engineering or institutional controls as part of the response action. Institutional controls include administrative measures, such as groundwater use restrictions, construction restrictions, property use restrictions, and post remediation care requirements intended to prevent exposure to contaminants remaining on site. Deed restrictions are generally required as part of the institutional controls.

State/Tribal Brownfields: *PA DEP/EPA* ACT II SITES AND PA SITE FINDER DATABASES - The Pennsylvania Department of Environmental Protection Agency's Land Recycling Program Act II sites , and sites listed on the PA Sitefinder website. Brownfields Management System (BMS) is an analytical database designed to assist EPA in collecting, tracking, and updating information, as well as reporting on the major activities and accomplishments of the various Brownfield grant Programs.

RADON: *NTIS* NATIONAL RADON DATABASE - EPA radon data from 1990-1991 national radon project collected for a variety of zip codes across the United States.

Environmental FirstSearch Database Sources

NPL: *EPA* Environmental Protection Agency

Updated quarterly

NPL DELISTED: *EPA* Environmental Protection Agency

Updated quarterly

CERCLIS: *EPA* Environmental Protection Agency

Updated quarterly

NFRAP: *EPA* Environmental Protection Agency.

Updated quarterly

RCRA COR ACT: *EPA* Environmental Protection Agency.

Updated quarterly

RCRA TSD: *EPA* Environmental Protection Agency.

Updated quarterly

RCRA GEN: *EPA/MA DEP/CT DEP* Environmental Protection Agency, Massachusetts Department of Environmental Protection, Connecticut Department of Environmental Protection

Updated quarterly

ERNS: *EPA/NRC* Environmental Protection Agency

Updated annually

Tribal Lands: *DOI/BIA* United States Department of the Interior

Updated annually

State/Tribal Sites: *PA DEP* The Pennsylvania Department of Environmental Protection Bureau of Waste Management

Updated annually

State/Tribal SWL: *PA DEP* The Pennsylvania Department of Environmental Protection Bureau of Waste Management

Updated annually

State/Tribal LUST: *PA DEP* The Pennsylvania Department of Environmental Protection Bureau of Waste Management

Updated semi-annually

State/Tribal UST/AST: *PA DEP* The Pennsylvania Department of Environmental Protection Bureau of Waste Management

Updated semi-annually

State/Tribal EC: *PA DEP* The Pennsylvania Department of Environmental Protection Agency's Land Recycling Program

Updated semi-annually

State/Tribal IC: *PA DEP* The Pennsylvania Department of Environmental Protection Agency's Land Recycling Program

Updated semi-annually

State/Tribal Brownfields: *PA DEP/EPA* The Pennsylvania Department of Environmental Protection Agency's Land Recycling Program

Updated when available

RADON: *NTIS* Environmental Protection Agency, National Technical Information Services

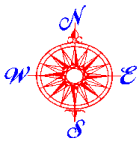
Updated periodically

Environmental FirstSearch
Street Name Report for Streets within .25 Mile(s) of Target Property

Target Property: 2201 READING AVE
READING PA 19609

JOB: 3131

Street Name	Dist/Dir	Street Name	Dist/Dir
Bawns Ct	0.18 NW		
Cleveland Ave	0.07 SE		
Commerce St	0.24 SW		
Garfield Ave	0.13 SE		
Harrison Ave	0.24 SW		
Morwood Ave	0.22 NE		
N Morwood Ave	0.24 NE		
Noble St	0.15 NE		
Perkasie Ave	0.05 NW		
Portland Ave	0.11 NE		
Reading Ave	0.00 --		
Reading Blvd	0.19 SE		
Reigel Ave	0.25 NW		
Spring St	0.22 NE		
Telford Ave	0.05 NW		
United States Highwa	0.08 NW		
W Lawn Ave	0.04 NE		
W Wyomissing Blvd	0.05 NW		
West Lawn Ave	0.23 SE		
West Penn Ave	0.08 NW		
Woodside Ave	0.15 NW		

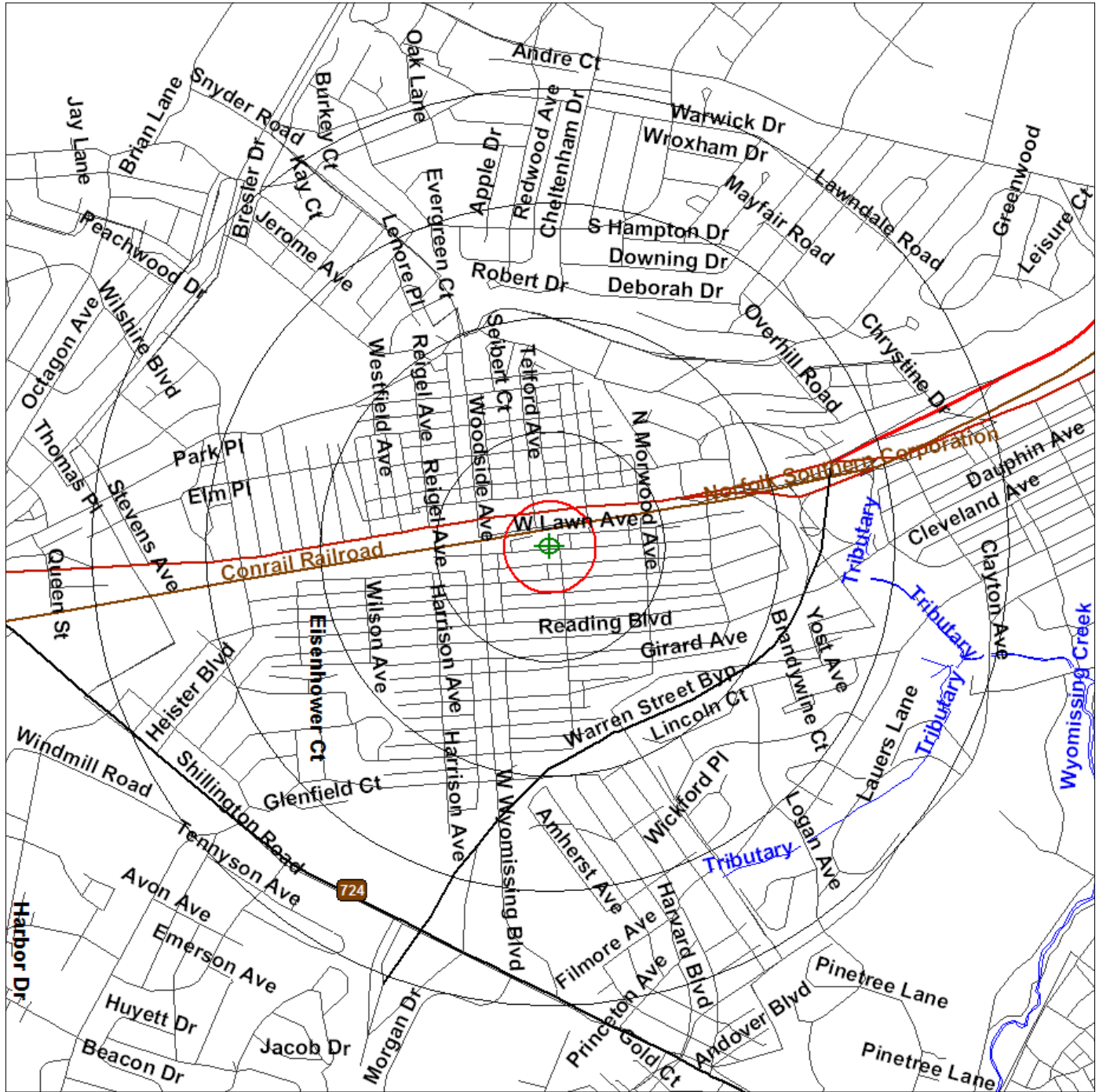


Environmental FirstSearch

1 Mile Radius
ASTM Map: NPL, RCACOR, STATE Sites




2201 READING AVE, READING PA 19609



Source: 2005 U.S. Census TIGER Files

- Target Site (Latitude: 40.32622 Longitude: -75.991141)
- Identified Site, Multiple Sites, Receptor
- NPL, DELNPL, Brownfield, Solid Waste Landfill (SWL), Hazardous Waste
- Triballand.....
- Railroads
- Black Rings Represent 1/4 Mile Radius; Red Ring Represents 500 ft. Radius





Environmental FirstSearch

.5 Mile Radius
ASTM Map: CERCLIS, RCRATSD, LUST, SWL

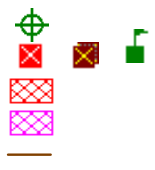


2201 READING AVE, READING PA 19609



Source: 2005 U.S. Census TIGER Files

- Target Site (Latitude: 40.32622 Longitude: -75.991141)
- Identified Site, Multiple Sites, Receptor
- NPL, DELNPL, Brownfield, Solid Waste Landfill (SWL), Hazardous Waste
- Triballand.....
- Railroads
- Black Rings Represent 1/4 Mile Radius; Red Ring Represents 500 ft. Radius





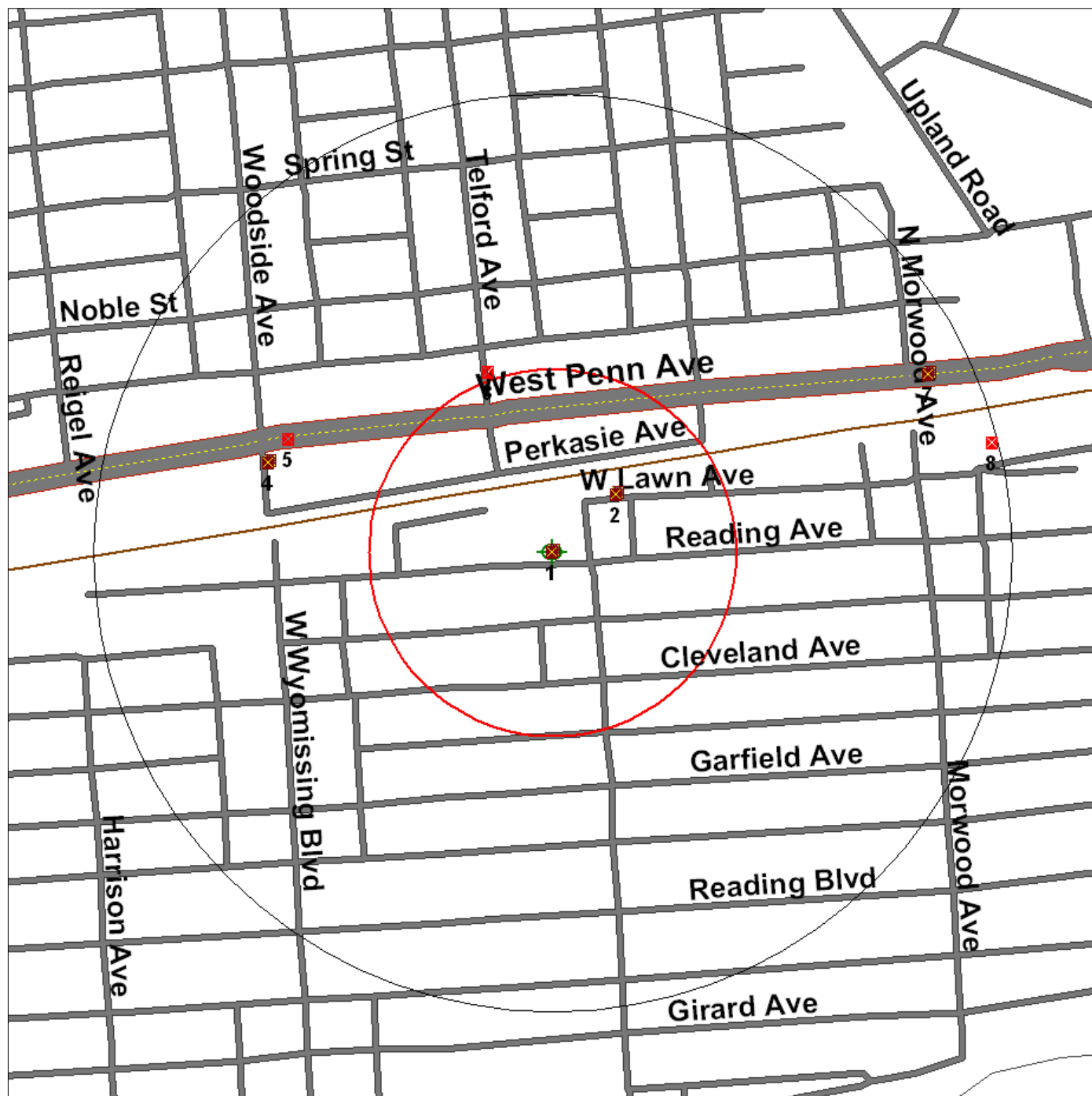
Environmental FirstSearch

.25 Mile Radius

ASTM Map: RC RAGEN, ERNS, UST, FED IC/EC, METH LABS



2201 READING AVE, READING PA 19609



Source: 2005 U.S. Census TIGER Files

- Target Site (Latitude: 40.32622 Longitude: -75.991141)
- Identified Site, Multiple Sites, Receptor
- NPL, DELNPL, Brownfield, Solid Waste Landfill (SWL), Hazardous Waste
- Triballand.....
- Railroads
- Black Rings Represent 1/4 Mile Radius; Red Ring Represents 500 ft. Radius

